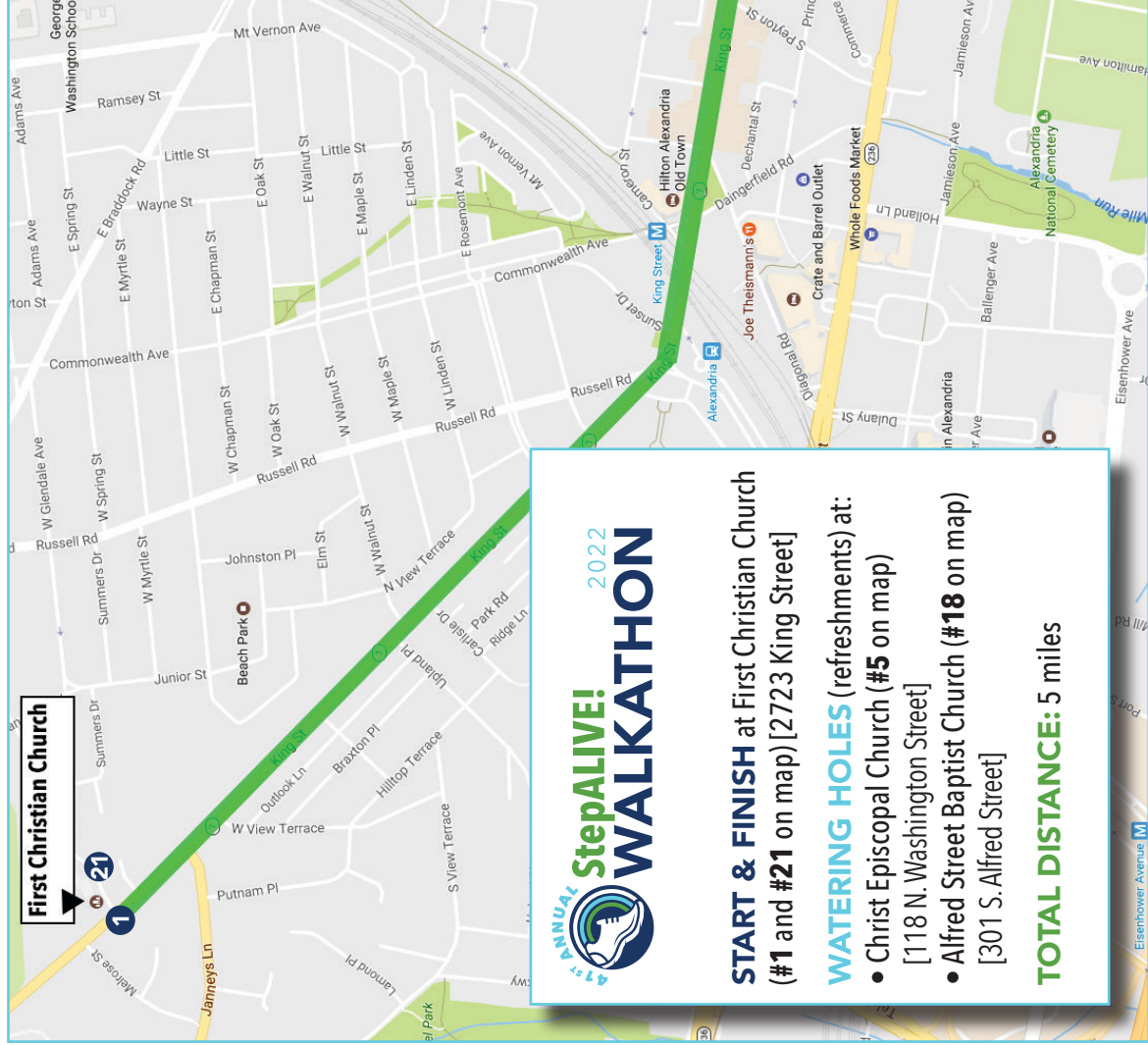
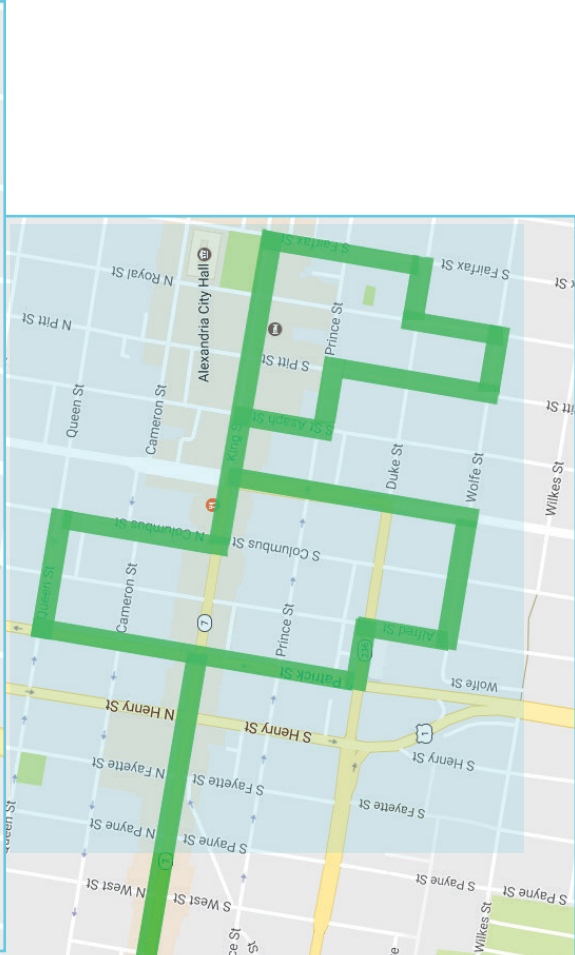
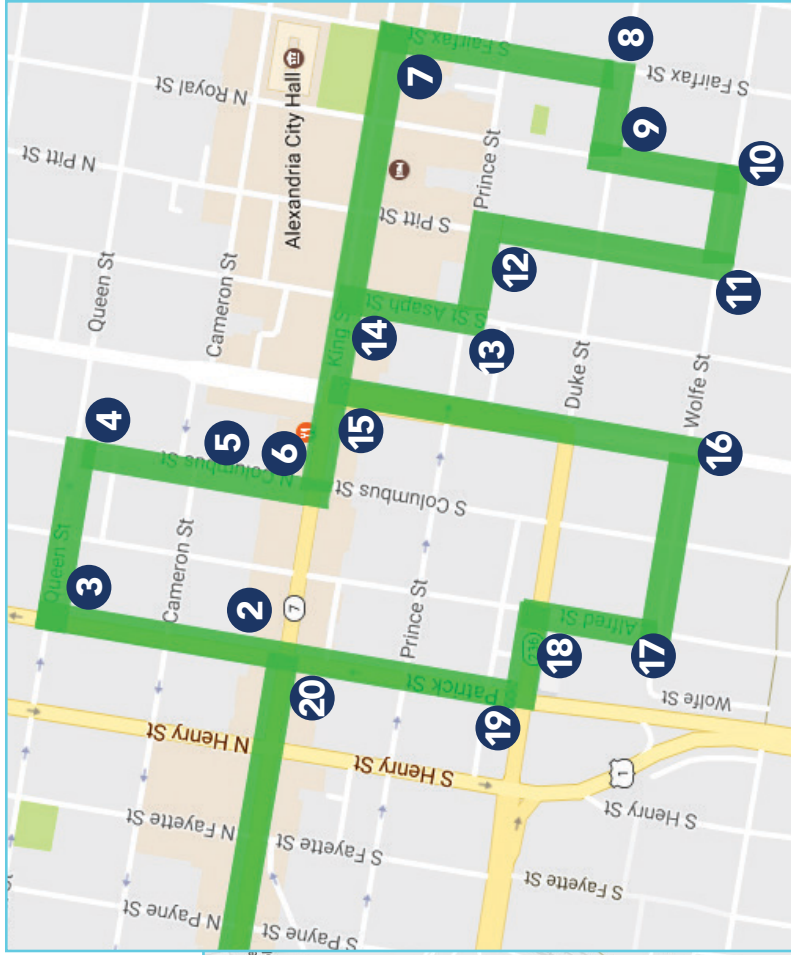


WALKING MAP



START & FINISH at First Christian Church
 (#1 and #21 on map) [2723 King Street]

WATERING HOLES (refreshments) at:

- Christ Episcopal Church (#5 on map)
 [118 N. Washington Street]
- Alfred Street Baptist Church (#18 on map)
 [301 S. Alfred Street]

TOTAL DISTANCE: 5 miles



Faith organizations on the route are among the 49 congregations who make up ALIVE!

**If you need assistance or a ride during the Walk,
 please call the StepALIVE! SAG Wagon at 703-548-9255.**

703-837-9300 • info@alive-inc.org

www.alive-inc.org

@alive4alexandria
 @alive4alexandria
 @alive4alexVA

Miles / MAP POINT / Instructions

- 0.0 **1** Depart **First Christian Church** [2723 King St] and walk South-East on King St for 1.4 miles. Pass **Alleyné AME Zion Church** [1419 King St]
- 1.4 **2** At N. Patrick St, turn LEFT (North) onto US-1 [N. Patrick St] for 0.2 miles
- 1.6 **3** Turn RIGHT (East) onto Queen St for 109 yards, Pass **Ebenezer Baptist Church** [909 Queen St], stay on Queen St (East) for 109 yards
- 1.7 **4** CROSS and turn RIGHT (South) onto N. Columbus St for 0.2 miles
- 5 WATERING HOLE LOCATION*:**
Hosted by **Christ Church** (rear entrance on N. Columbus St)
- 1.9 **6** At King St, turn LEFT (East) onto Rt.7 [King St], CROSS Washington St and continue to Alexandria City Hall
- 2.2 **7** At Alexandria City Hall [301 King St], turn RIGHT (South) onto S. Fairfax St for 0.2 miles
- 2.3 **8** PASS **St. Mary's Catholic Church** [310 S. Royal St] and **Old Presbyterian Meeting House** [316 S. Royal St]
- 2.4 **9** At Royal St, turn LEFT (South) and continue for 153 yards. Pass **Basilica of St. Mary Rectory** [310 S. Royal St] and **Old Presbyterian Meeting House** [316 S. Royal St]
- 2.5 **10** At Wolfe St, turn RIGHT (West) onto Wolfe St for 109 yards

Miles / MAP POINT / Instructions

- 2.5 **11** At S. Pitt St, turn RIGHT (North) onto S. Pitt St for 0.2 miles
- 2.7 **12** PASS **St. Paul's Episcopal Church** [228 S. Pitt St]. Turn LEFT (West) onto Prince St for 109 yards.
- 2.8 **13** At S. Saint Asaph St, turn RIGHT (North) onto S. Saint Asaph St for 142 yards
- 2.8 **14** Turn LEFT (West) onto King St for 109 yards
- 2.8 **15** Proceed on King St, CROSS Washington St and turn LEFT on S. Washington St. Pass **Washington Street United Methodist Church** [115 S. Washington St] and pass **Old Town Community Church** [212 S. Washington St] and continue to Wolfe St.
- 3.1 **16** At Wolfe St, turn RIGHT (West) and proceed for 0.1 miles
- 3.3 **17** CROSS and turn RIGHT (North) onto S. Alfred St for 87 yards
- 3.3 **18** Turn LEFT (West) onto Rt. 236 [Duke St] for 109 yards
WATERING HOLE LOCATION:
Hosted by **Alfred Street Baptist Church**
- 3.4 **19** At S. Patrick St, turn RIGHT (North) onto US – Rt. 1 [S. Patrick St] for 0.2 miles
- 3.6 **20** At King St turn LEFT (West) onto Rt. 7 [King St] for 1.4 miles
- 5.0 **21** Arrive at **First Christian Church** [2723 King St] for a community gathering!

*** 5K WALKERS:** From **Christ Church Watering Hole 5** proceed south and turn RIGHT on King St and return to First Christian Church.